

شكراً لتحميلك هذا الملف من موقع المناهج الإماراتية



حل الدرس السادس والسابع How to read signs and maps من الوحدة السادسة

[موقع المناهج](#) ⇨ [المناهج الإماراتية](#) ⇨ [الصف السابع](#) ⇨ [لغة انجليزية](#) ⇨ [الفصل الثاني](#) ⇨ [الملف](#)

تاريخ نشر الملف على موقع المناهج: 07:01:22 2024-01-05 | اسم المدرس: Hassan Asmaa

التواصل الاجتماعي بحسب الصف السابع



روابط مواد الصف السابع على تلغرام

[الرياضيات](#)

[اللغة الانجليزية](#)

[اللغة العربية](#)

[التربية الاسلامية](#)

المزيد من الملفات بحسب الصف السابع والمادة لغة انجليزية في الفصل الثاني

[حل أسئلة الامتحان النهائي - حينرال](#)

1

[أوراق عمل تدريبات امتحانية - حينرال](#)

2

[مراجعة قراءة وقواعد مع تدريبات](#)

3

[نصوص تدريبية امتحانية - أكسس المستوى 3.2](#)

4

[ملخص تعريفي بمفردات امتحان القراءة والقواعد المستوى 4.1 - حينرال](#)

5

Thursday, 5th of January , 2023

Done by:
J. Asmaa Hassan



Rowad Al Dhafra Private School
مدرسة رواد الظفرة الخاصة



Grade 7

Lessons 5 and 6

How to read maps and signs

DONE BY:
T.ASMAA HASSAN

Welcome



Today is

of



Friday

Monday

Tuesday

Wednesday

Thursday

Today's weather is...

| | | |
|---|---|----|
| 1 | 4 | st |
| 1 | 5 | nd |
| 2 | 6 | rd |
| 2 | 7 | th |
| 3 | 8 | 9 |
| 3 | 0 | |

January

July

February

August

March

September

April


October

May

November

June

December



Let's take attendance!

Done by:
T. Asmaa Hassan

- x **LISTEN TO YOUR NAME.**
- x **SAY "YES" WHEN YOU HEAR YOU NAME 😊**

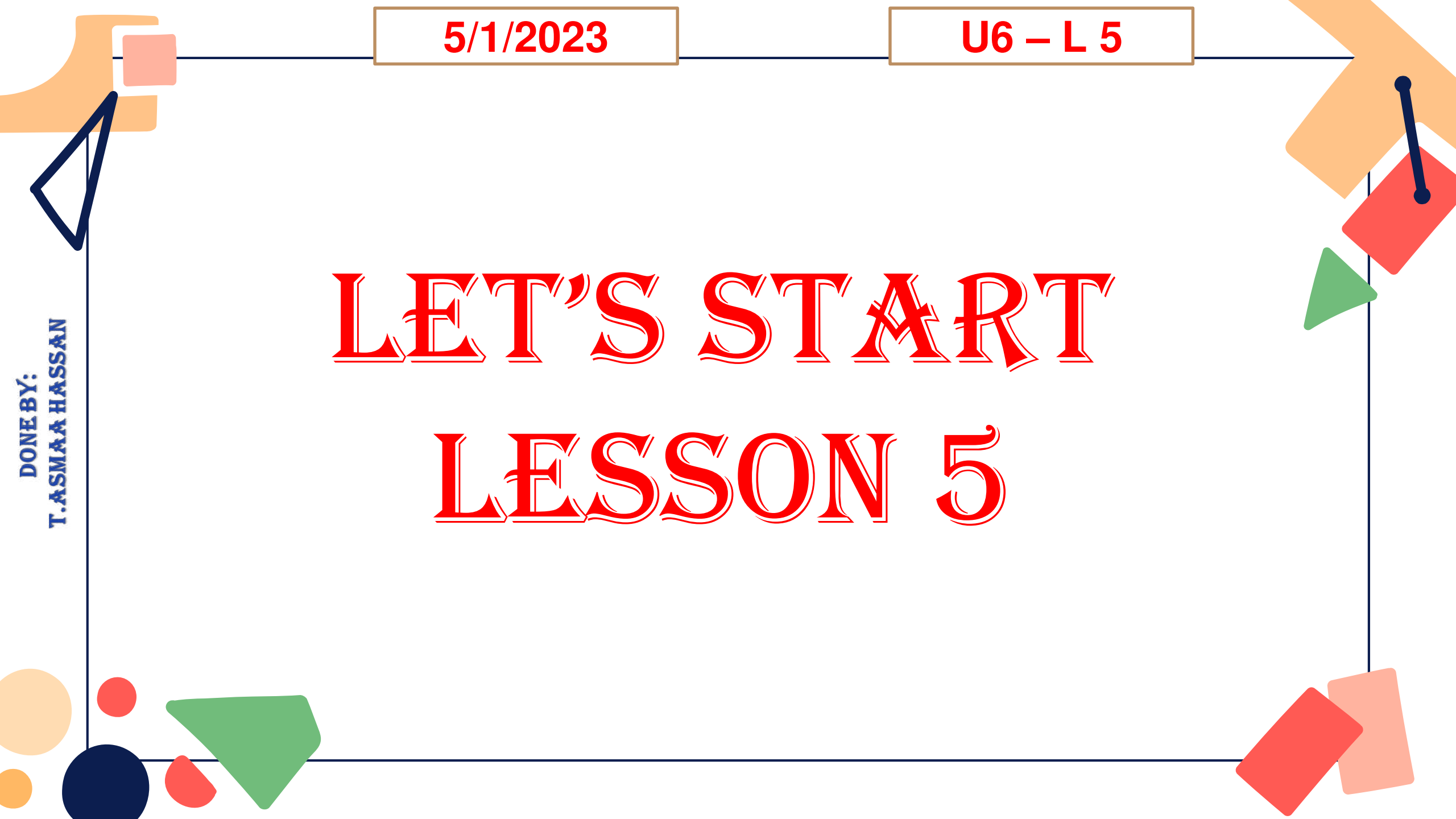


5/1/2023

U6 – L 5

LET'S START LESSON 5

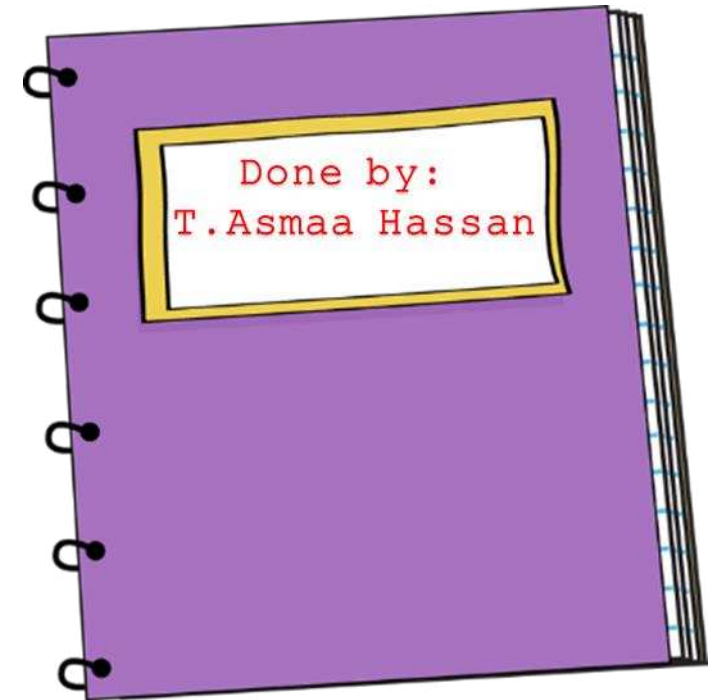

DONE BY:
T.ASMAA HASSAN



5/1/2023

U6 – L 5

You need



3:00

5/1/2023

U6 – L 5



Danger



Sand dune



Car Park



Airport



Falling rocks



Bus station



Museum



Stadium

DONE BY:
T.ASMAA HASSAN

3:00

5/1/2023

U6 – L 5

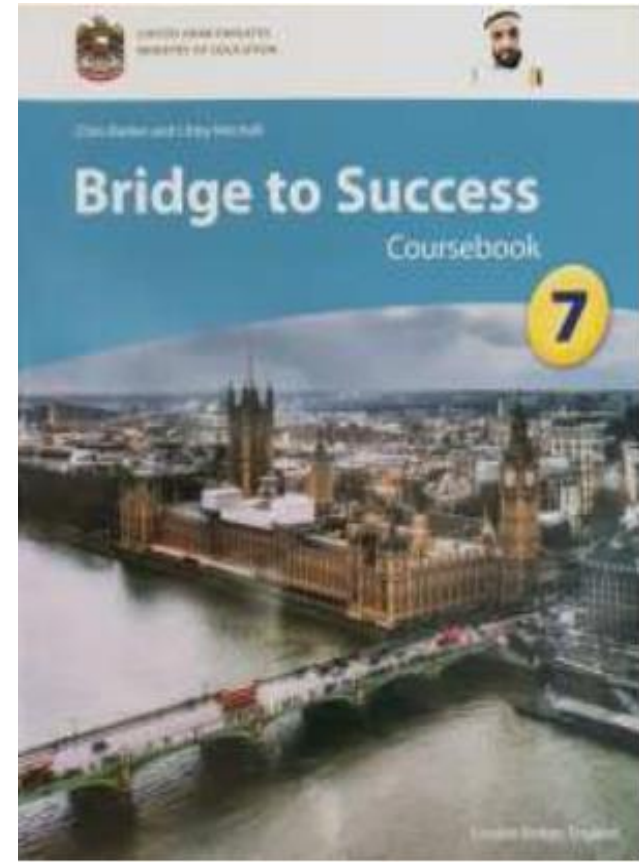
Key vocabulary:

| | |
|-----------------------|-----------------------|
| الركاب | Passengers |
| أنبوب | the Tube |
| مقاعد ساخنة | heated seats |
| مقطورة | Carriage |
| ركاب قطار تحت الأنفاق | underground commuters |
| ساعة الذروة | rush hour |

DONE BY:
T.ASMAA HASSAN



You need



DONE BY:
T.ASMAA HASSAN



5/1/2023

U6 – L 5

course book 111

Match the photos to the cities. What helped you make your decisions?
How many cities do you know that have metro systems?

London New York Paris Tokyo Moscow Dubai Seoul

DONE BY:
T.ASMAA HASSAN

Quiz

Do you know your metros?

- 1 Which metro system is said to be the best in the world:
Seoul or **London**?
- 2 Which was the first city to open an underground transport system:
London or **New York**?
- 3 One metro system is full of art.
Which is it:
Moscow or **Paris**?
- 4 Which city has the most stations:
Tokyo or **New York**?
- 5 Which city employs people to push passengers onto trains at busy times:
Tokyo or **Moscow**?



7 21st Read the texts to find the answers to the quiz questions.

LONDON, ENGLAND:

The first underground transport system in the world opened in London in 1864. Today, over 150 cities around the world have metros. In many cities they are called subways. In London, people call it the Tube.

NEW YORK, UNITED STATES:

The New York City Subway has the most stations, with over 460. It has 24 lines, which is also more than any other system in the world, and it is open 24 hours a day.

SEOUL, KOREA:

People say that the metro in Seoul is the best in the world. Since it opened in 1974, it has made great use of modern technology. Commuters can use their smartphones to pay to travel. All carriages have wi-fi, 4G access and TV screens. They even have heated seats to keep you warm in the winter.

DONE BY:
T.ASMAA HASSAN

MOSCOW, RUSSIA:

Here you will find the most beautiful metro system. Stations like Komsomolskaya have fantastic decorations, art and statues. The stations have been called people's palaces. Taking the metro is like going to a wonderful museum – but without the price. It is also a very cheap system for people to use.

TOKYO, JAPAN:

Many of the busiest stations in the world are in Japan. Over 8 million people use the Tokyo metro each day. In the rush hour, attendants in white gloves push commuters into carriages to make sure trains are full and everyone can get home.

DONE BY:
T.ASMAA HASSAN



PARIS, FRANCE:

Did you know the word metro comes from French? The French 'métropolitain' was opened in 1900. Today, about 4.5 million people use it each day. Perhaps that is not surprising. After all, France is the most visited country in the world.

DONE BY:
T.ASMAA HASSAN

5/1/2023

U6 – L 5

course book 111

Quiz

Do you know your metros?

- Which metro system is said to be the best in the world:
Seoul or London?
- Which was the first city to open an underground transport system:
London or New York?
- One metro system is full of art. Which is it:
Moscow or Paris?
- Which city has the most stations:
Tokyo or New York?
- Which city employs people to push passengers onto trains at busy times:
Tokyo or Moscow?

New York



Paris



Seoul



Dubai



Tokyo



Moscow



London



Match the photos to the cities. What helped you make your decisions?
How many cities do you know that have metro systems?

London New York Paris Tokyo Moscow Dubai Seoul

DONE BY:
T.ASMAA HASSAN

- 8** Read the texts again and answer the questions.
- 1** What do people call the underground in London?
 - 2** What is special about seats in Seoul in winter?
 - 3** Where are stations sometimes called 'people's palaces'?
 - 4** When are people pushed into carriages in Tokyo?
 - 5** What is the name for a part of a subway train?
 - 6** Say which metro you would most and least like to use, and explain why.
 - 7** Make a list of things you know about the Dubai Metro.

1 the Tube


2 They are heated

3 Moscow


4 In the rush hour

5 carriage

**DONE BY:
T.ASMAA HASSAN**



You need



DONE BY:
T.ASMAA HASSAN

5:00

3 Put the lines of this text about the Dubai Metro in the right sequence.

The Dubai Metro system is very new and very modern - it opened

a 100,000 people, which represents about 10% of the population of Dubai, used

b driverless system in the world, but it is not the only one. More than

c class, which is the standard class that most people use.

d the metro on the first day. It was the second metro system

e in 2009. It has only two lines, the Red Line and the Green Line, so it is easy

f around 600 passengers seated and standing. There are three classes of

g in the Arab world - Cairo was the first. The trains are designed to carry

h to understand and use. It is over 70 km long. In fact it is the longest

i carriages: Gold Class, Women and children only class, and Silver

4

3

9

5

1

7

6

2

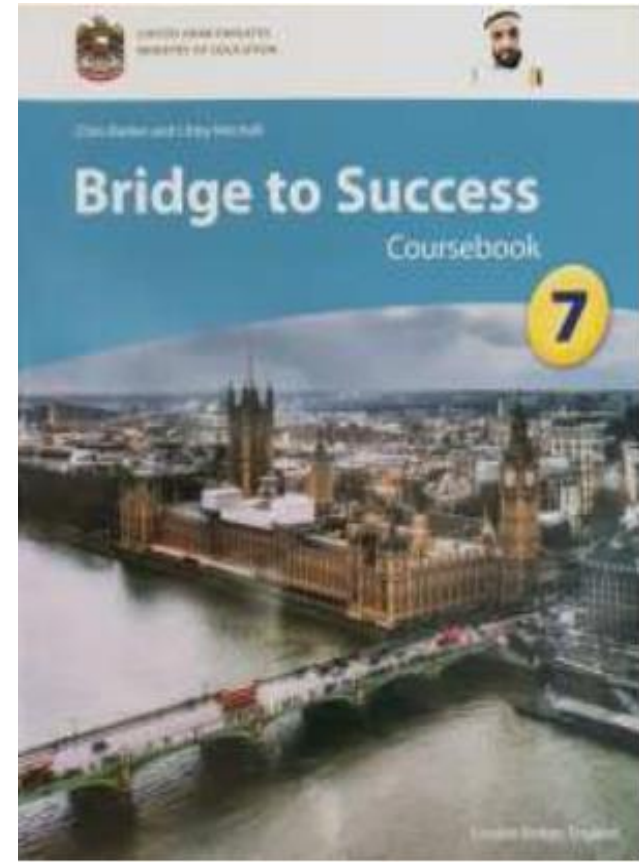
8

4 Complete the sentences with the words in the box.

• commuters • hour • carriages • underground • beautiful • million

- 1 The first city in the world to have an **underground** transport system was London, where it is called the Tube.
- 2 In winter, the seats in the metro **carriages** in Seoul are heated.
- 3 Many people think the Moscow metro is very **beautiful**.
- 4 More than 8 **million** people use the Tokyo metro every day.
- 5 Metros in every city are very busy during the rush **hour**.
- 6 People who travel to work in a city are called **commuters**.

You need



DONE BY:
T.ASMAA HASSAN



- 1 Look at the map of Fujairah. What do the symbols on the map mean?

Vocabulary



2 Match these common road symbols (A-F) to their meaning (1-6).

A

1 danger: animals

C

2 sand dunes

F

3 car park

B

4 airport

E

5 falling rocks

D

6 bus station



3 Look at the two maps and answer these questions.

1 Is Fujairah inland or on the coast? How do you know?

2 Is the airport very far from the beach?

3 What are the darker brown areas on the satellite map?

4 Is the land flat or are there mountains? How do you know?

1. On the coast. You can see the sea on the map

2. No, it's quite close

3. The darker brown areas are mountains

4. There are mountains. The contour lines show it is very hilly.

Listening 29

4 Listen to a man talking about maps. Is he giving a personal opinion or explaining facts?

5 Listen again and decide if these statements are true (T) or false (F).

1 Pilots, drivers and tourists should use different maps.

2 The scale of a map helps you understand the distance between places.

3 Contour lines tell you if places are close together.

4 The legend or key of a map tells you what the signs and symbols mean.

1. T

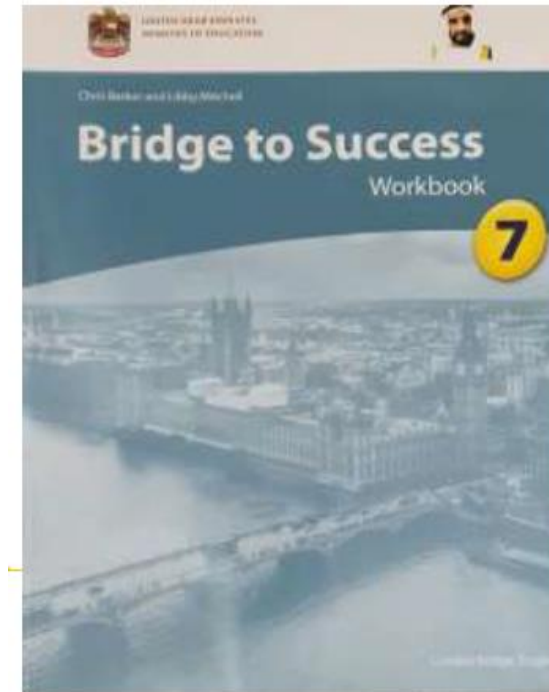
2. T

3. F

4. T



You need



1 Which road sign is the most important for these people?

E 1 Where can we leave the car?

a



C 2 We are going to be late for our flight!

b



B 3 There are only two buses a day.

c



F 4 Can this car drive through sand?

d



A 5 I thought I saw a camel in the road.

e



d 6 We're driving through the mountains.

f



2 Match the two parts of these sentences.

- E 1** Contour lines tell you
C 2 Pilots use different maps
D 3 The key tells you
A 4 The scale of a map helps you
B 5 Good maps show things like


- a** know how far apart places are.
b road names and important places.
c from tourists and drivers.
d what the different symbols mean.
e if an area is flat or hilly.

10/1/2022

U6 – L 5 and 6

Thank you for your
participation

Have a nice day
Bye-bye



DONE BY:
T.ASMAA HASSAN